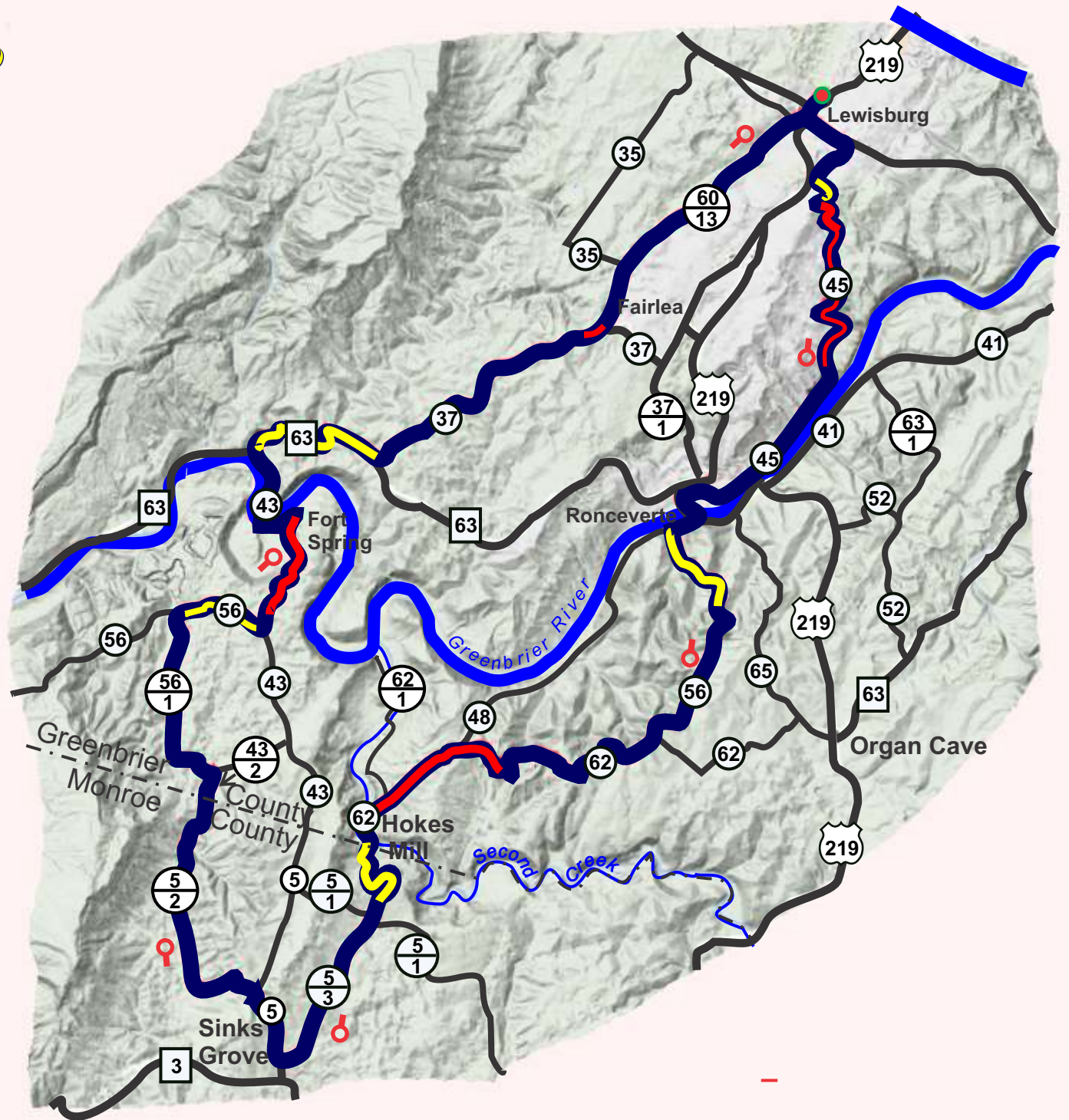


# Hokes Mill Loop

Length: 33.5  
Climbing: 3,488  
C per M: 104  
Rating: 3.5

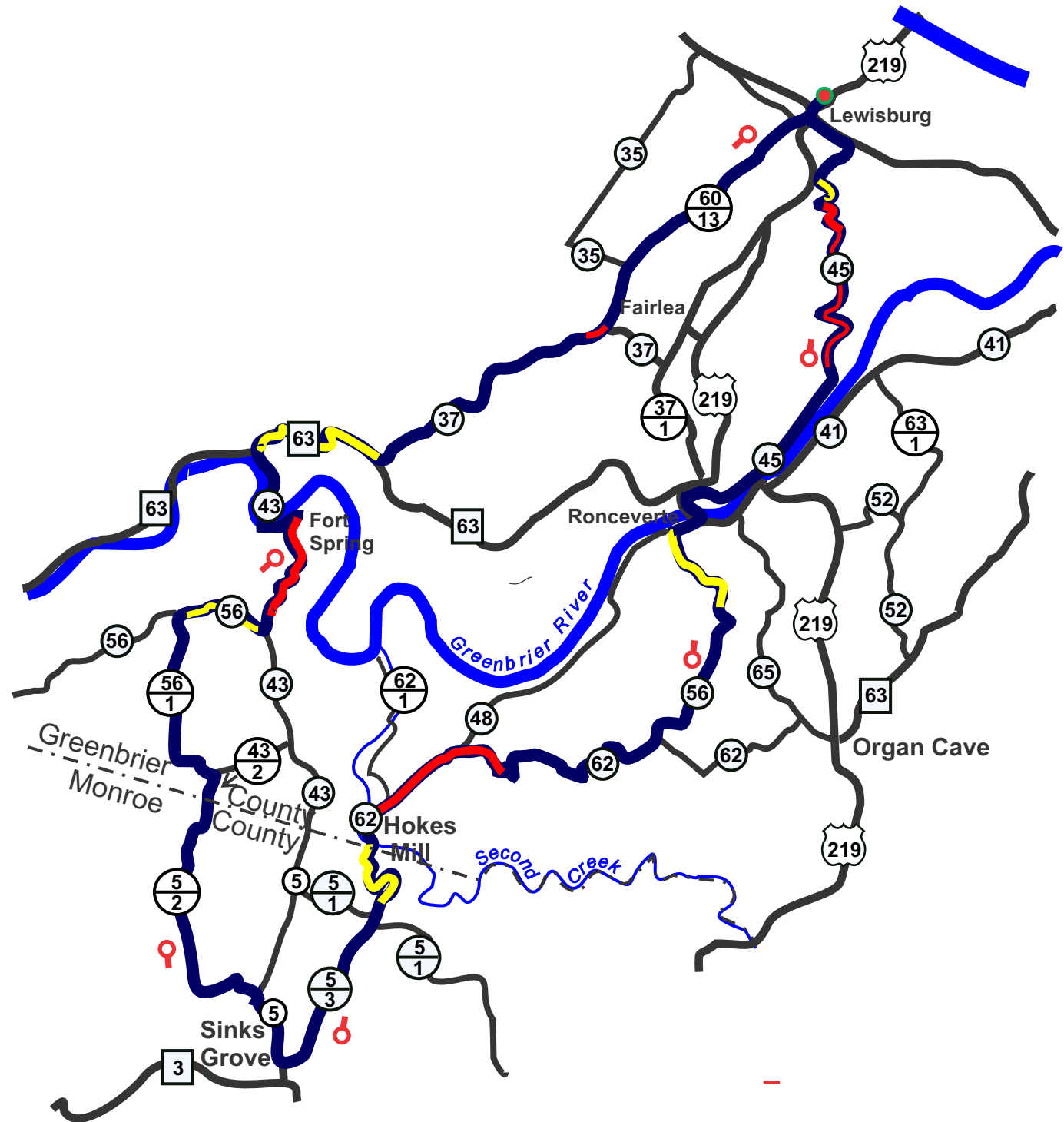
-  Paved Roads
-  Bike Route - Paved Roads
-  Significant Climbs
-  Significant Descents
-  Mileage Points
-  0.0 Mileage Between Points
-  Start/Finish
-  Route Direction

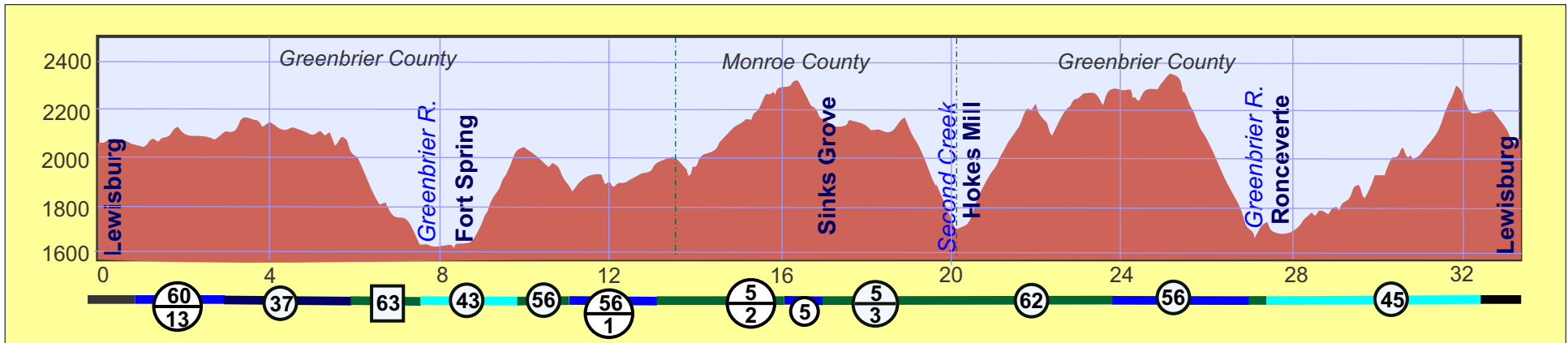


# Hokes Mill Loop

Length: 33.5  
Climbing: 3,488  
C per M: 104  
Rating: 3.5

-  Paved Roads
-  Bike Route - Paved Roads
-  Significant Climbs
-  Significant Descents
-  Mileage Points
-  Mileage Between Points
-  Start/Finish
-  Route Direction





Turn List

- 0.0 0.0 Court St. - Greenbrier County Courthouse
- 0.1 0.1 RIGHT on West Foster Street
- 0.2 0.1 LEFT on Church Street
- 1.0 0.9 90 degree right on Church Street.
- 1.1 0.1 RIGHT onto Old Powell Road, Co. 60/13
- 3.1 2.0 RIGHT on Co. 37, Davis Stuart Road
- 6.1 3.0 RIGHT on State Route 63, **Begin Descent**
- 7.7 1.6 LEFT on Co. 43 - End descent.
- 8.5 0.8 LEFT at end of bridge.
- 8.9 0.4 RIGHT - Begin Climb.
- 10.3 1.4 RIGHT on Co. 58
- 11.2 0.9 LEFT on Co. 58/1 Longanacre Road.
- 13.3 2.1 RIGHT to continue on Co. 58/1
- 16.3 3.0 RIGHT on Co. 5.
- 17.2 0.9 LEFT on Co. 5/3.
- 19.2 **Begin steep descent.**
- 20.3 **Hokes Mill Covered Bridge.**
- 21.7 River Road goes left. Continue straight.
- 24.1 Continue Straight.
- 25.4 **Begin steep descent**
- 27.1 9.9 RIGHT on River Road, Co. 48, End descent
- 27.2 0.2 LEFT on U.S. 219.
- 27.6 0.3 RIGHT on Bowling St.
- 27.7 0.1 LEFT on Edgar Ave. W., Co. 45
- 32.4 4.7 RIGHT on Holt Avenue.
- 32.8 0.4 LEFT on E. Foster St.
- 33.4 0.6 RIGHT on Court Street

## Hokes Mill Loop

**Length:** 33.5  
**Climbing:** 3,488  
**C per M:** 104  
**Rating:** 3.5

**Food and water can be obtained in Ronceverte.**

Hokes Mill Covered Bridge is 12 foot wide, 81.5 foot - long truss, built in 1899. Original; cost was \$200.